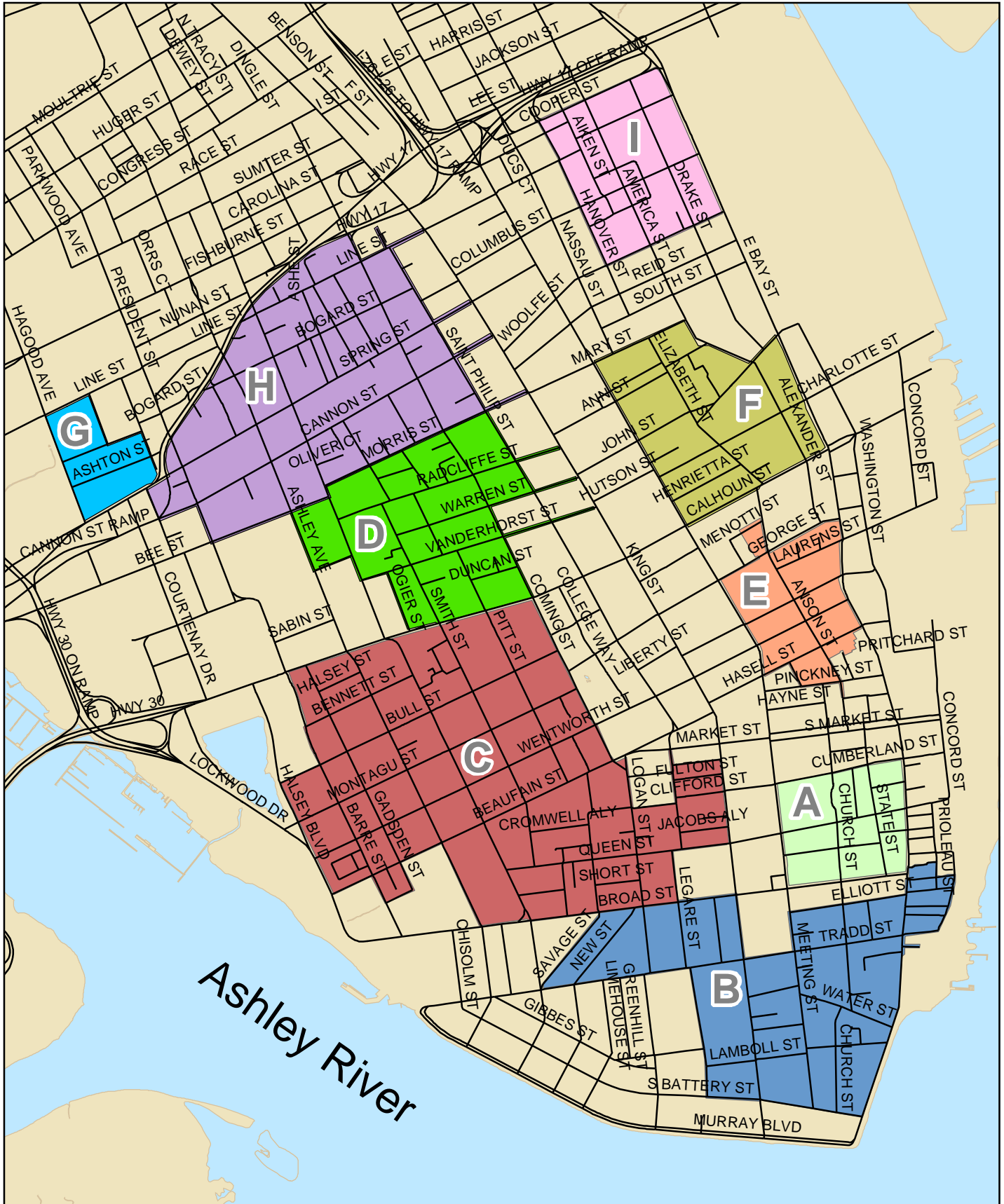











CITY OF CHARLESTON - PENINSULA PARKING DISTRICTS



| | | | | | |
|---|------------|---|------------|---|------------|
|  | District A |  | District E |  | District I |
|  | District B |  | District F | | |
|  | District C |  | District G | | |
|  | District D |  | District H | | |

0 335 670 1,340 Feet

THE CITY OF CHARLESTON MAKES NO WARRANTY, REPRESENTATION OR GUARANTEE AS TO THE CONTENT, SEQUENCE, ACCURACY, TIMELINESS, OR COMPLETENESS OF ANY INFORMATION PROVIDED HEREIN OR DERIVED FROM THIS PRODUCT. THE READER SHOULD NOT RELY ON THE DATA PROVIDED HEREIN FOR ANY REASON. THE CITY OF CHARLESTON EXPRESSLY DISCLAIMS ANY REPRESENTATIONS AND WARRANTIES, INCLUDING WITHOUT LIMITATION, THE IMPLIED WARRANTIES OF MERCHANTABILITY AND FITNESS FOR A PARTICULAR PURPOSE.

City of Charleston
Department of Traffic and Transportation
Map created on October 16, 2018. (314) 799-0001 - 0402205

THE CITY OF CHARLESTON SHALL ASSUME NO LIABILITY FOR ANY ERRORS, OMISSIONS, OR INACCURACIES IN THE INFORMATION PROVIDED REGARDLESS OF HOW CAUSED, OR ANY DECISION MADE OR ACTION TAKEN OR NOT TAKEN BY ANY PERSON IN RELIANCE UPON ANY INFORMATION OR DATA FURNISHED HEREUNDER. DATA REPRESENTED HEREIN REFLECT VARYING STAGES OF DEVELOPMENT AND VARYING DATES OF ACQUISITION.

